
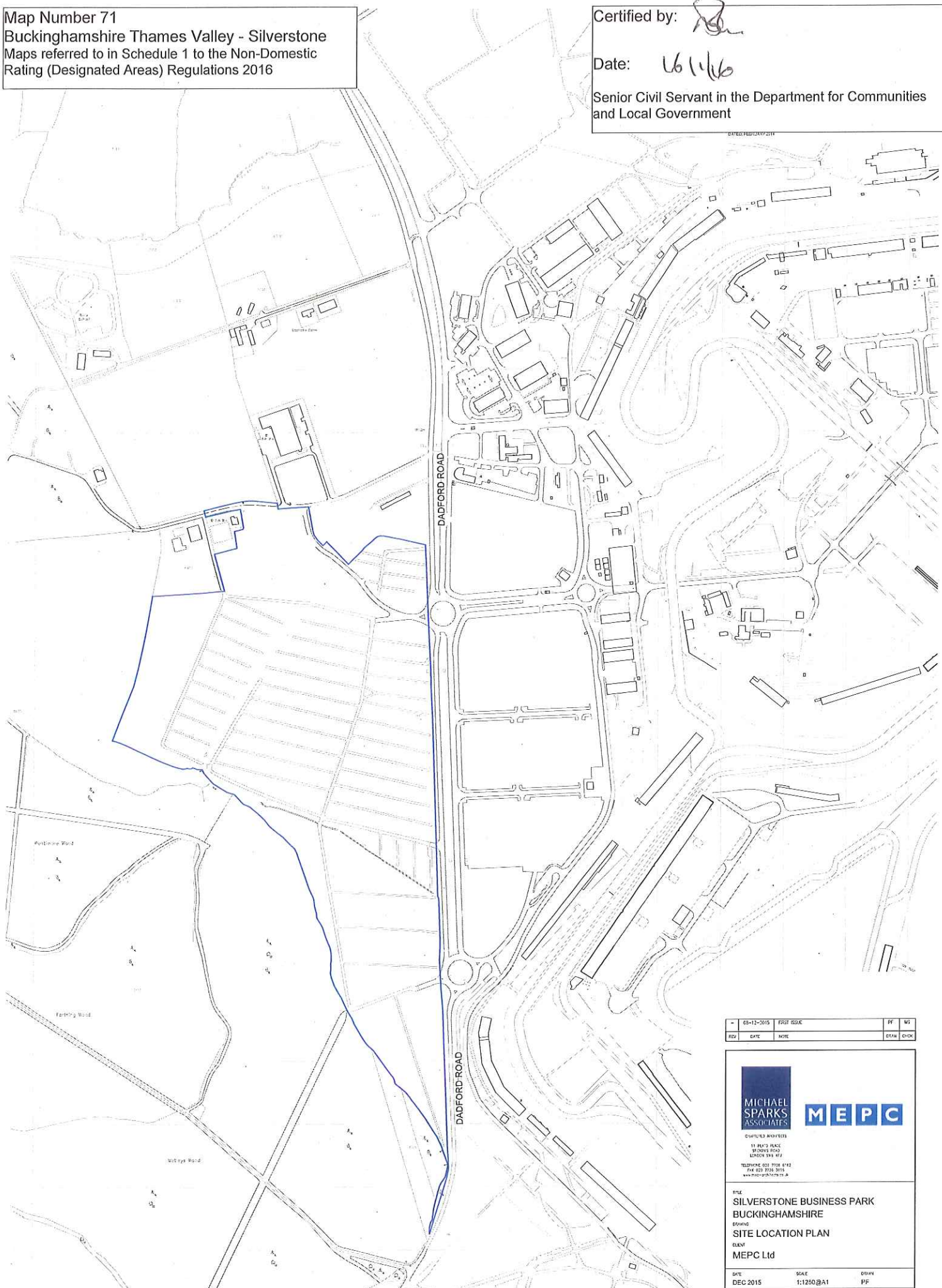


Map Number 71
 Buckinghamshire Thames Valley - Silverstone
 Maps referred to in Schedule 1 to the Non-Domestic
 Rating (Designated Areas) Regulations 2016

Certified by: 

Date: 16/1/16

Senior Civil Servant in the Department for Communities
 and Local Government



| REV | DATE | NOTE | FF | MS |
|-----|------|------|----|----|
| | | | | |



11 RAIL'S RACE
 ST CHURCH ROAD
 LONDON W14 8JF
 TELEPHONE 020 7708 8113
 FAX 020 7708 3155
 www.msa-architects.co.uk

TITLE
SILVERSTONE BUSINESS PARK
 BUCKINGHAMSHIRE
 DRAWING
SITE LOCATION PLAN
 CLIENT
MEPC Ltd

DATE
 DEC 2015

SCALE
 1:1250 @ A1

DRAWN
 PF

STATUS
 INFORMATION

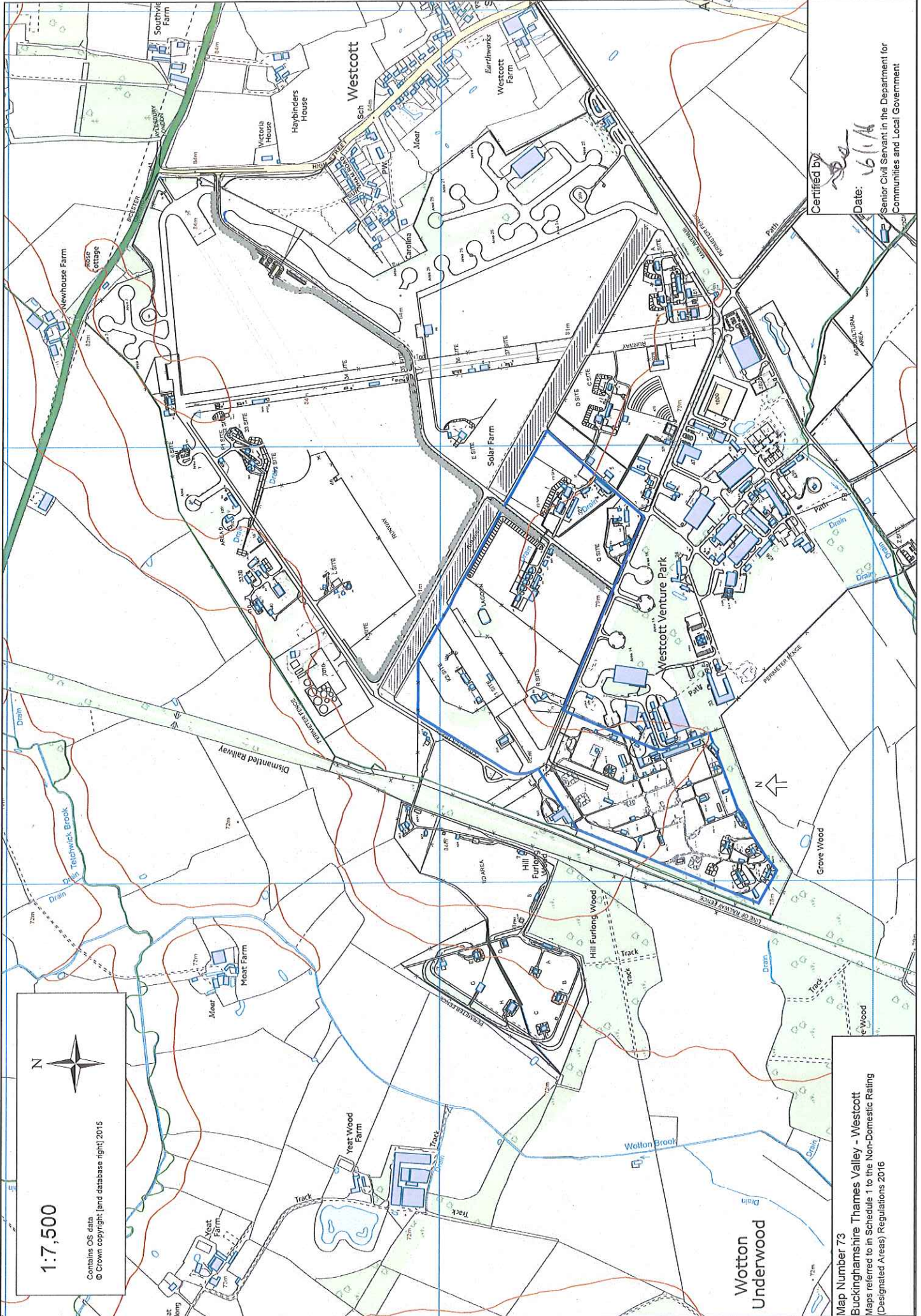
CHECKED
 MS/GZ

DRAWING NUMBER
30804-FE-070

01
 070

SITE LOCATION PLAN
 1:1250





1:7,500

Contains OS data
© Crown copyright [and database right] 2015



Certified by 

Date: 16/1/16

Senior Civil Servant in the Department for
Communities and Local Government

Map Number 73
Buckinghamshire Thames Valley - Westcott
Maps referred to in Schedule 1 to the Non-Domestic Rating
(Designated Areas) Regulations 2016

Wotton
Underwood